











Pinvin Open Space Provision Map

Key

-  Ward boundary
-  SWDP 38
- Open Space**
-  Accessible Natural Greenspace
-  Allotments
-  Amenity Greenspace
-  Cemeteries and Churchyards
-  Education
-  Park and Recreation Grounds
-  Outdoor Sport (Private)
-  Play (Child)
-  Play (Youth)

