










# Honeybourne and Pebworth Open Space Provision Map

- Key**
-  Ward boundary
  -  SWDP 38
  - Open Space**
  -  Allotments
  -  Amenity Greenspace
  -  Cemeteries and Churchyards
  -  Education
  -  Park and Recreation Grounds
  -  Play (Child)
  -  Play (Youth)

