





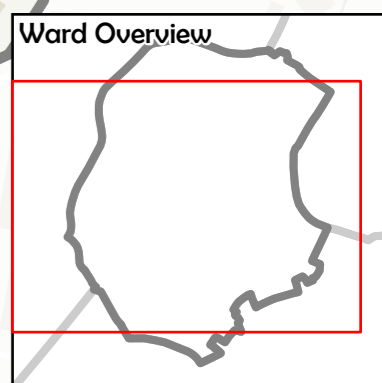
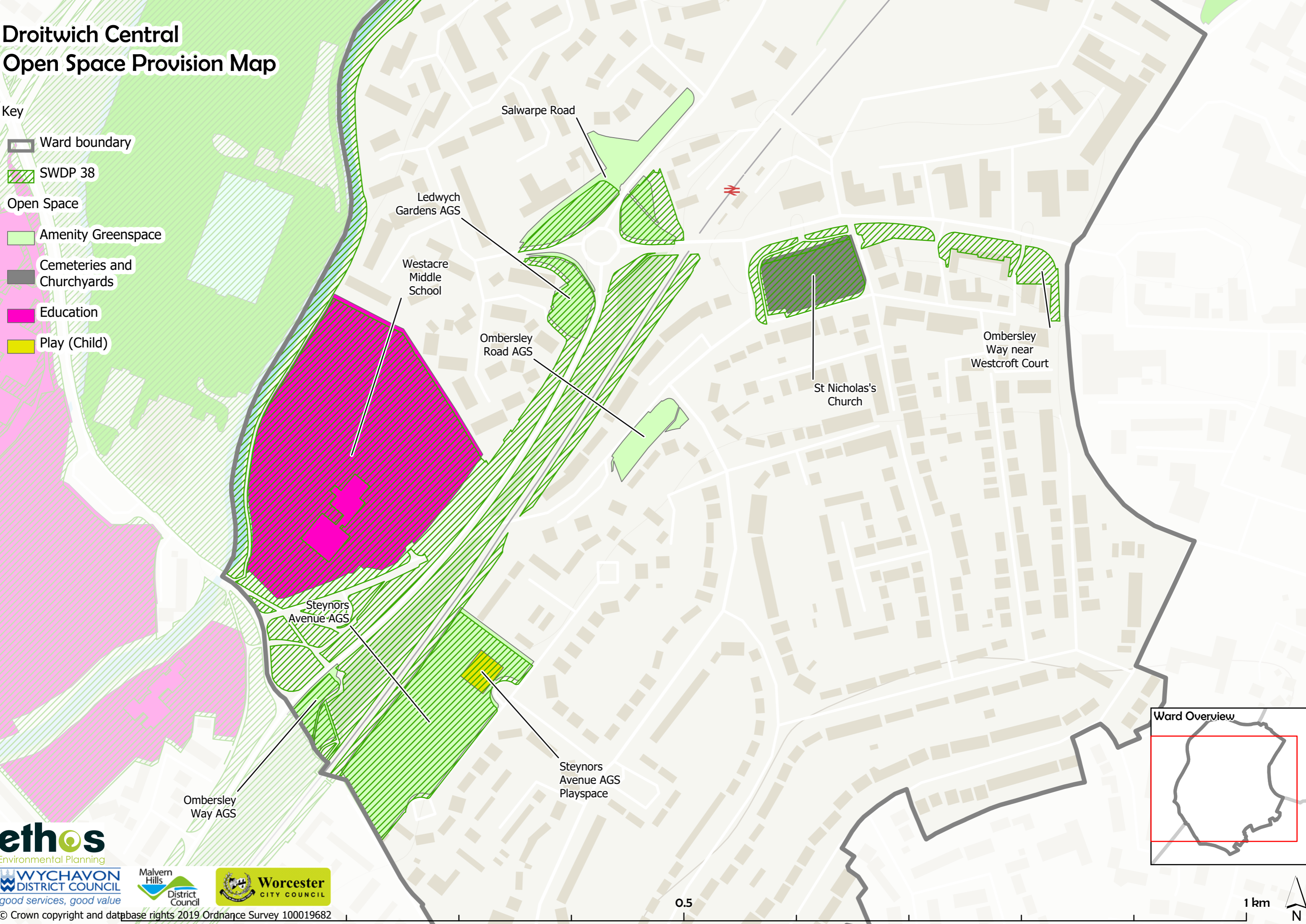


# Droitwich Central Open Space Provision Map

- Key**
-  Ward boundary
  -  SWDP 38
  - Open Space**
  -  Amenity Greenspace
  -  Cemeteries and Churchyards
  -  Education
  -  Play (Child)



**ethos**  
Environmental Planning

**WYCHAVON**  
DISTRICT COUNCIL  
good services, good value

Malvern Hills  
District Council

**Worcester**  
CITY COUNCIL

0.5

1 km

