












Bredon

Open Space Provision Map

- Key**
-  Ward boundary
 -  SWDP 38
 - Open Space**
 -  Accessible Natural Greenspace
 -  Allotments
 -  Cemeteries and Churchyards
 -  Education
 -  Park and Recreation Grounds
 -  Outdoor Sport (Fixed)
 -  Outdoor Sport (Private)
 -  Play (Child)
 -  Play (Youth)

