










Warndon Parish South Open Space Provision Map

- Key**
-  Ward boundary
 -  SWDP 38
- Open Space**
-  Accessible Natural Greenspace
 -  Allotments
 -  Amenity Greenspace
 -  Education
 -  Park and Recreation Grounds
 -  Play (Child)
 -  Play (Youth)

