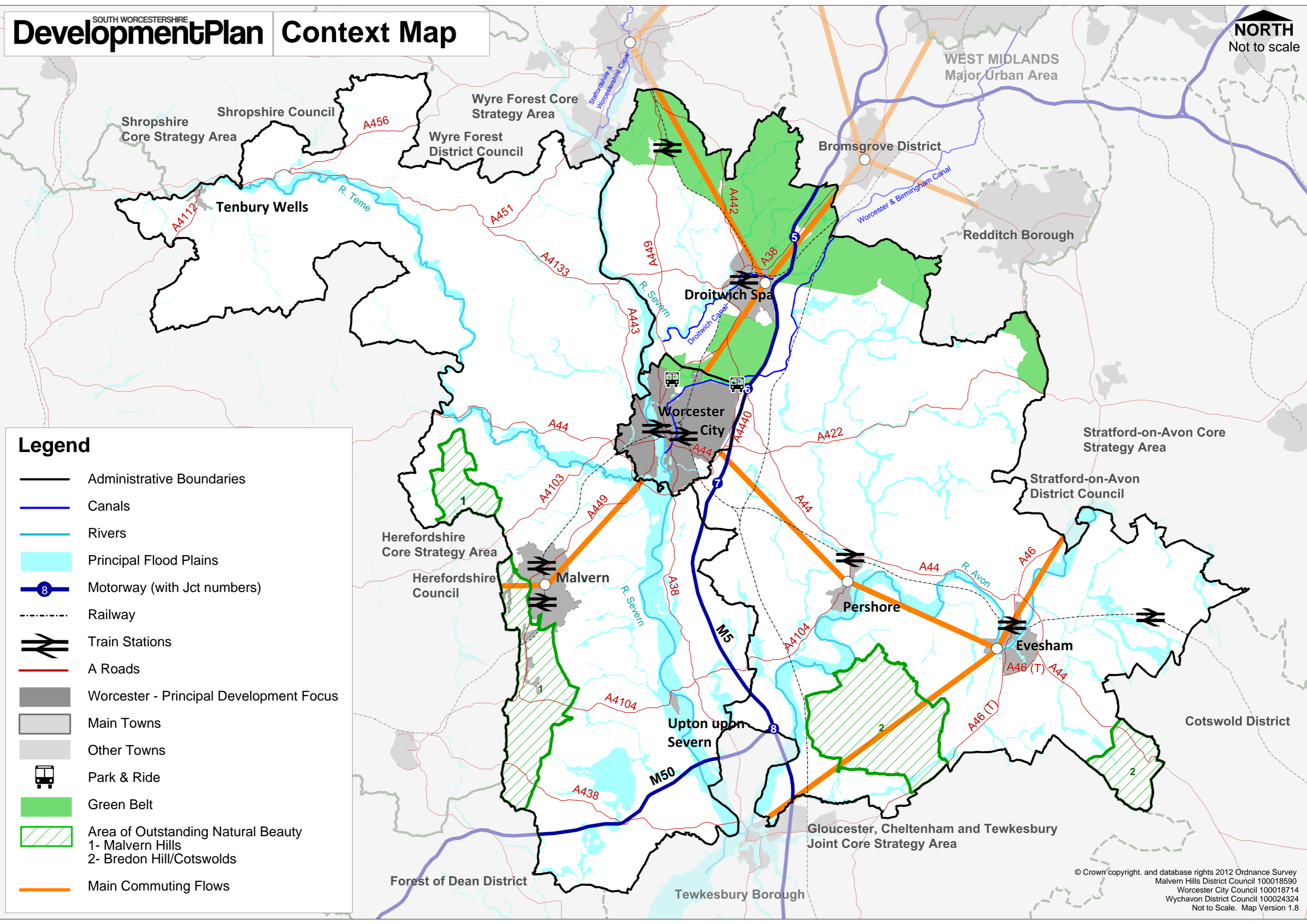

















SOUTH WORCESTERSHIRE Development Plan Context Map

NORTH
Not to scale



Legend

-  Administrative Boundaries
-  Canals
-  Rivers
-  Principal Flood Plains
-  Motorway (with Jct numbers)
-  Railway
-  Train Stations
-  A Roads
-  Worcester - Principal Development Focus
-  Main Towns
-  Other Towns
-  Park & Ride
-  Green Belt
-  Area of Outstanding Natural Beauty
1- Malvern Hills
2- Bredon Hill/Cotswolds
-  Main Commuting Flows